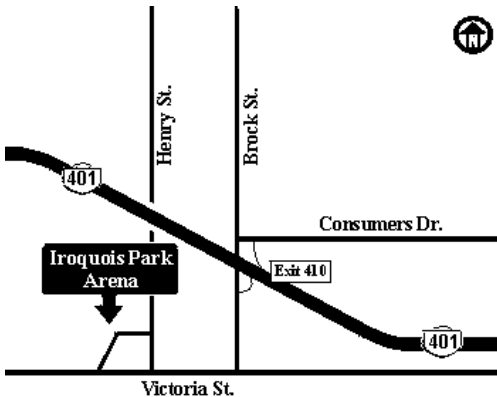


FESTIVAL ARENA MAPS AND DIRECTIONS

Iroquois Park Sports Centre Driving Instructions



From Hwy-401 Westbound: Hwy-401 to Brock St. (exit 410) in the town of Whitby (not Brock Road that is located in Pickering, a little west of Whitby). Exit ramp ends at Consumers Dr., so turn left on Consumers and proceed approx. 200 meters west to Brock Street. Turn left on Brock St. and proceed south approx. 0.75 km to Victoria Street. Turn right on Victoria St. and proceed west approx. 0.5 km to Henry Street. Turn right on Henry St. and proceed north approx. 150 meters to Iroquois Park entrance. Turn left into Iroquois Park and watch for arena on the right.

From Hwy-401 Eastbound: Hwy-401 east to Brock St. (exit 410). Turn left on Brock St. and proceed south approx. 0.3 km to Victoria Street. Turn right on Victoria St. and proceed west approx. 0.5 km to Henry Street. Turn right on Henry St. and proceed north approx. 150 meters to Iroquois Park entrance. Turn left into Iroquois Park and watch for arena on the right.



Don Beer Arena Driving Instructions

From the West (Toronto): Don Valley Pkwy. north approx. 14 km to Hwy-401 East. Proceed east on Hwy-401 approx. 20 km Pickering. Follow the exit for RR-1/Brock Rd. and continue east on Hwy-401 Collectors approx. 2 km to Brock Rd. (exit 399). Turn right on Brock Rd. and proceed south approx. 0.75 km to Dillingham Rd (1st right past Bayly). Turn right on Dillingham Rd. and proceed west, then south approx. 0.5 km to arena on the right.

McKinney Centre Driving instructions

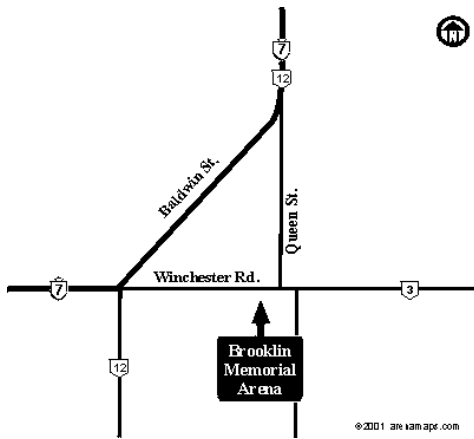


From Hwy-401 Westbound: Hwy-401 to Brock St. (exit 410) in the town of Whitby (not Brock Road that is located in Pickering, a little west of Whitby). Exit goes to Consumers Dr., so turn left on Consumers to get to Brock St. Turn right on Brock St. and proceed north approx. 6 km to Taunton Road. Turn right on Taunton Rd. and proceed east approx. 0.3 km to McKinney Drive. Turn left on McKinney Dr. and proceed north approx. 0.25 km to arena on the left.

From Hwy-401 Eastbound: East on Hwy-401 to Brock St. (exit 410). Proceed north on Brock St. approx. 6 km to Taunton Road. Turn right on Taunton Rd. and proceed east approx. 0.3 km to McKinney Drive. Turn left on McKinney Dr. and proceed north approx. 0.25 km to arena on the left.

From Hwy-7: Hwy-7 to Baldwin St. (in Brooklin). Proceed south on Baldwin St. approx. 4 km to Taunton Road. Turn left on Taunton Rd. and proceed east approx. 0.3 km to McKinney Drive. Turn left on McKinney Dr. and proceed north approx. 0.25 km to arena on the left.

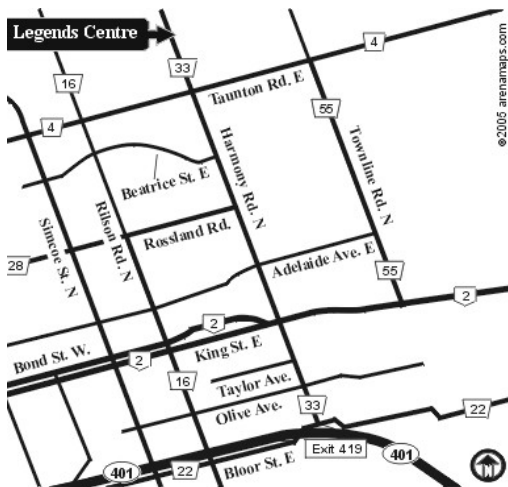
FESTIVAL ARENA MAPS AND DIRECTIONS



Luther Vipond (Brooklin) Memorial Arena Driving Instructions

Brooklin is located at the intersection of Hwy-7 and Hwy-12, approx. 10 km north of Whitby, and approx. 60 km northeast of Toronto.

From Hwy-401: Hwy-401 to Brock St./Hwy-12 (exit 410). Proceed north on Brock St. (Hwy-12) approx. 12 km (becomes Baldwin St. outside of Whitby) to Winchester Rd. (in Brooklin). Turn right on Winchester Rd. and proceed east approx. 0.5 km to arena on the right.

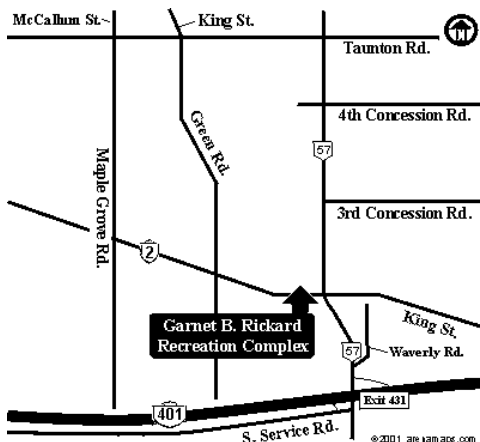


Legends Centre Driving Instructions

Oshawa is located along Hwy-401 on the north shore of Lake Ontario in south central Ontario, approx. 50 km east of Toronto.

From the West (Toronto): Hwy-401 east to Bloor St./Harmony Rd. (exit 419). Turn left on Bloor St. and proceed east approx. 0.4 km to Harmony Road. Turn left on Harmony Rd. and proceed north approx. 6.5 km to arena on the right.

From the East (Ottawa): Hwy-416 South approx. 70 km to Hwy-401 West. Proceed west on Hwy-401 approx. 295 km to Harmony Rd./Bloor St. (exit 419). Bear right onto Harmony Rd. and proceed north approx. 6.5 km to arena on the right.



Garnet B. Rickard Complex Driving Instructions

Bowmanville is located just off Hwy-401, approx. 75 km east of Toronto.

From Hwy-401: Hwy-401 to RR-57/Waverly Rd. (exit 431). Proceed north on RR-57/Waverly Rd. (go straight on RR-57 shortly after crossing over Baseline Rd./don't turn right on Waverly) approx. 2 km to King Street. Turn left on King St. and proceed west a short distance to Garnet B. Rickard Recreation Complex on the right.